

















# TOWN ZONING MAP



-  TC – Transect Community
-  T5 – Neighborhood High Intensity
-  T4O – T4 Modified
-  T4 – Neighborhood Medium Intensity
-  T3 – Neighborhood Low Intensity
-  T2 – Rural
-  T1 – Natural
-  D3 – High Intensity Residential
-  D2 – Medium Intensity
-  D1 – Low Intensity Residential
-  CC – Community Commercial
-  NC – Neighborhood Commerical
-  PN – Planned Neighborhood
-  SP – Special Plan
-  IL – Light Industrial
-  IM – Light Industrial

